
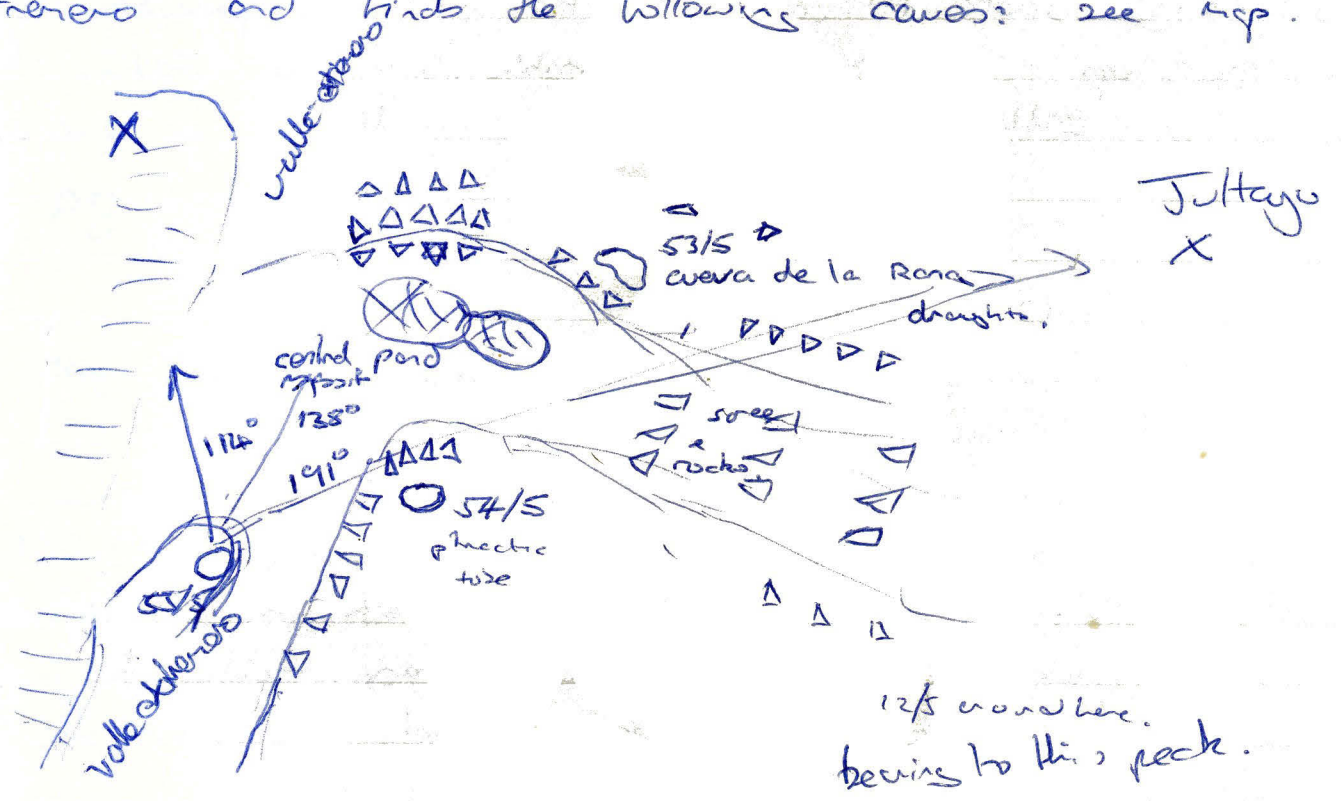


Gear for second camp going down 13/7
 3 sleeping bags (York)
 3 spoons, plates;
 drier food for 3 people 3 nights
 assorted main plates/trace
 Larbide, 3 x small bdk

13/7/89

Dave Horsley goes shaft bushing in the Valle
 Extremero and finds the following caves: see map.



Where the large valley from Jaltayo joins Valle
 Valle extremero there is a large bowl containing a
 pond. Up to the right is 53/5 looks like

an old resurgence. Has nettles in the entrance, to not marked. Rift at far end about body sized has a strong draught coming from it. Passage continues through the squeeze. Rift, blocked partially by a boulder should be possible above the boulder GOING CAVE with good potential 'cos of the draught need an overcut.

Looking back to camp from the valley a phreatic tube pathway up the ridge is visible. This is 54/5. This is marked with scratches on the wall. O.V.C.C.

89

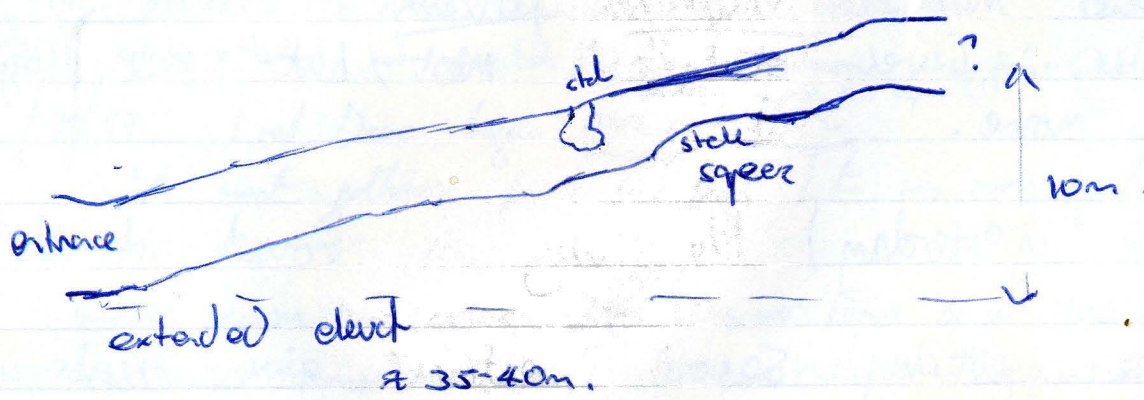
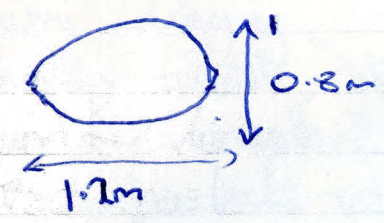
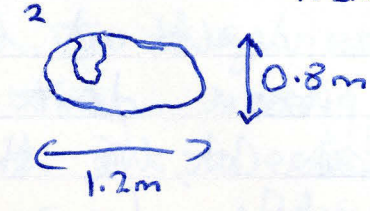

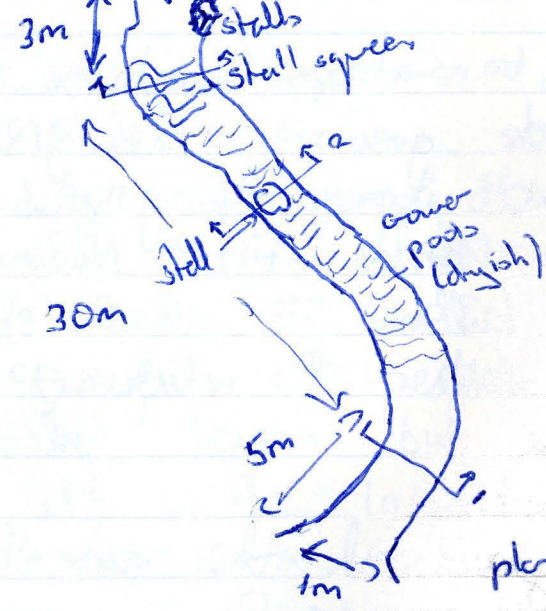
2 O.V.C.C. 54/5 scratched in moss just inside the entrance.

This cave consists of an upward sloping phreatic tube bending left with moss milk gowers on the floor & white roofs. Squeeze past a warty odd to a squeeze over Junctions Passage levels out and turns right still continuing. GOES

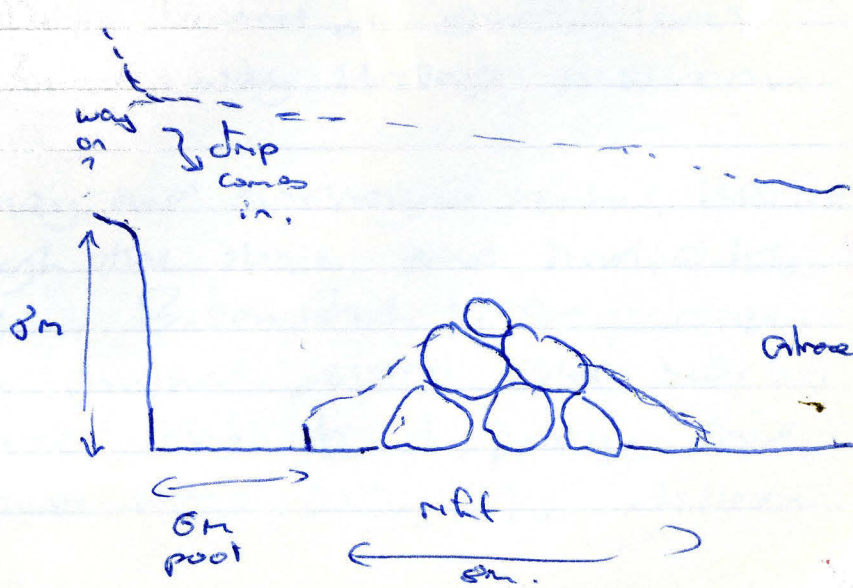
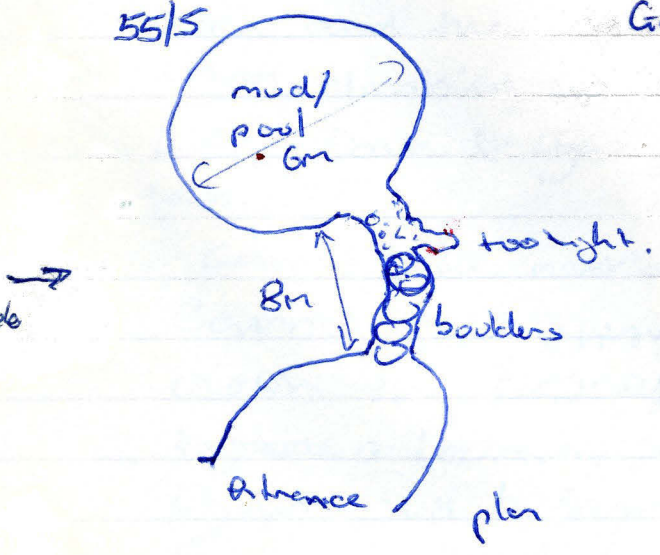
55/5 Further back up towards camp large entrance used as animal shelter bewings as on map. Rift in back of cave goes over top of boulder to small circular chamber with mud floor & pool drying up. marked with carbide O.V.C.C. Passage enters from above into chamber may be worth climbing to. goes?

55/5

54/5 ? grade 1 survey by Dave Horley



55/5 Grade 1 survey Dave H.



Staff Booking · Dave Hooley, Dirk, Gavin

14/7/89

56/5/ 207° to Jultayu, 56° to Cabeza Llambría, 148°
(100m) to where tree path goes over the green
Jultayu ridge and opens out above the gorge. 10m
hadder pitch down rift to boulder floor. No way on.
Also looked at a short crawl (~30m SE of 50/5) and
a small hole (~20m SW) neither of which go.

53/5/ (See yesterday) 80° Llambría
Pushed through 3 squeezes with the aid of a
hammer. Very strong draught comes from a small
hole in the floor. Also the sound of a large
streamway. Needs hammer + chisel or possibly dig down
through the mud. Tremendous potential. Beware of
loose boulders: I've stabilised most, but some large
ones still move. Still going

54/5/ (See yesterday) No way on found at the end ⊗

55/5/ (See yesterday) Second entrance gives climb up
into an area (needs rope + slugs for pro. Beware.
loose, soft rock). Also narrow rift further down.
Still going

53/5

Gawn + Tony

15/7/89

25

Took it in turns to dig at the draughting hole. I smashed a few stones with the chisel. Then Tony dug out some of the mud. I then managed to loosen the largest boulder a bit. Tony moved it a bit more, and I finally hauled it out. Decided we'd had enough so quit. The passage continues horizontally beyond, but still needs more digging. We have left: the large chisel, the small chisel, the large hammer, a notice tin (for spoil), 2 tapes, 2 mauls + a rope. If anyone goes to it they should take the smaller hammer (easier to use in confined spaces) and something to dig with (we used a large spoon). It's very cold because of the wind so take a furry.

53/5. Wlodek + Martin L. had another look ^{the same day & removed more clay + pebbles. Also enlarged entrance squeeze to aid M's egress (!)}

12/7/89 Fred, Dave, Lynn.

We went pot-holing for a few days. It was very good.

Went down the cave with lots of food and 200m of rope. Got to camp in day, no problems. Beautiful camp. Set off to limit the exploration next day. Fred first to take the tape. Rigged a couple of traverse lines and then came to a choke. Lynn and Fred tried climbing up. Dave looked at stream level. Later Dave & Lynn found a way through at stream level.

Came back next day, and surveyed for the choke. Carried gear through the choke and had a hole down the passage. Beautiful river passage. ~~Lynn~~ a leading to another choke even worse. Lynn and I surmounted this bad passage while Dave looked for a way over the choke.

He didn't find one. We decided to leave surveying the choice as there may be an easier way over.

Came our next day.

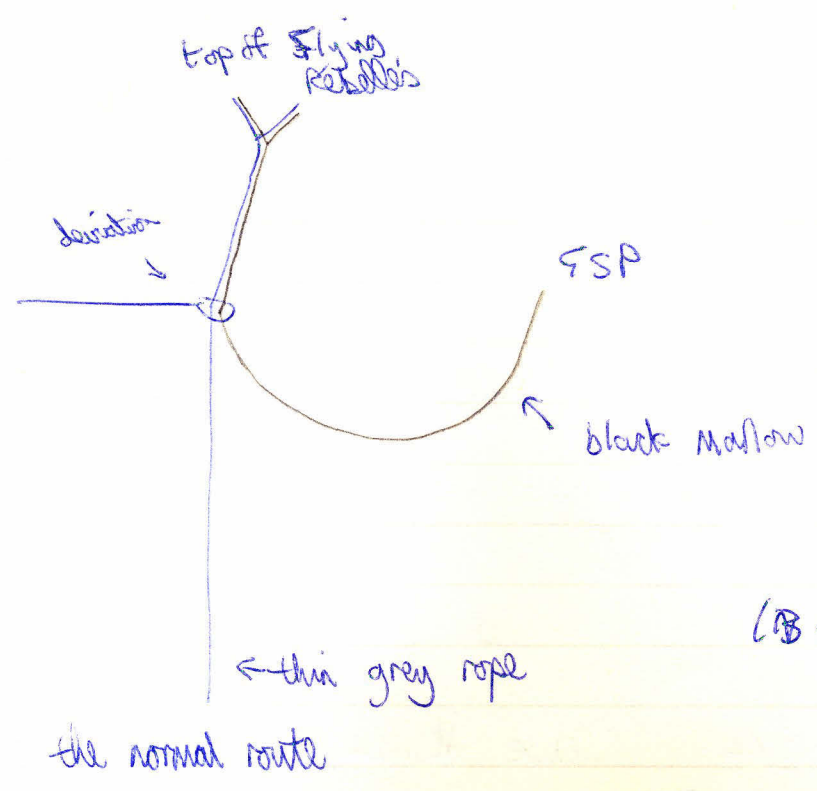
(It stopped Fred's mind but it was actually very old and wet and muddy and loose and frightening in the boulders)

G.S.P.

17/7/89

Gavin, Jon, Pavel, Dirk

Gavin's story: Headed down to the limit of exploration, at "Blind Pot" Rigged the next pitch (125m). Ahead the passage continues with a couple of short dinks, a short crawl, and a couple more dinks. Then a big pitch. Rigged the foot bit with the rope I had (35m + 10m) down to a small ledge. This should be rerigged on one rope, removing the relay where the ropes are joined. Returned to where the others were to get some ropes off them. Replaced the 10m by a 20m to get down a bit. Then rigged up a 30m rope as a free hang off 2 dodgyish naturals, and ended up hanging ~50m off the floor. Returned and put in a bolt instead of one of the naturals (I'm not sure if this gives such a good hang, but is more secure). Met the others and started out. Rerigged the foot ^{downward} pitch in G.S.P. (another bolt is still needed, about 10m down). Also rerigged the pitch into G.S.P., so now you just go half way down Flying Rébellés, and then pendule across and climb up. Coming out, just about part of the way down, and then put ascending gear on the other bit of rope and prusik up.



As far as I can work out, the bottom of the big pitch is at about the same depth as the bottom of Assunist but is about 100m away horizontally
 Returned to camp to find no food, no water, and the breakfast washing up not done.

The others' story: We surveyed from the bottom of Flying Rebell's to the top of the big pitch

SHOPPING LIST

| | | |
|-----------------|----------------|------------------|
| haptic press | (Gavin's idea) | Filter for water |
| Sharp knives | | |
| Slice things | for doing eggs | |
| Camp stools (?) | | |

Stoves

Camping trip down 2/7 Dave Hoxley, Stuart Dave M
Su-Yong, Iestyn Andy QB.

That was really enjoyable camping trip.
~~But~~ I can enjoy doing with wash-up.
 I dont mind carrying heavy tackle-bag or shit bag.
 But I do mind eating sandy our main meals.
 However it was delicious. thanks Stuart.
 - Su yong -

QUOTE: DAVE "I'm really into shepherd boys" ^{MONACHAN} ~~MANAGHAN~~

This is a really heroic write up.
 Iestyn and I spent two days investigating choke D,
 we failed to find a way through, but we did get very
 muddy indeed.

THIS

PAGE

IS

INTENTIONALLY

BLANK

19/7/89 Camp's trip (Wednesday)

Martin H }
Wodek * } Phototrip 3 nights.
Tony }

Paul Mann Sherpa 4 nights
* 'a waiting for Henry and Graham

20/7/89 (Thursday)

Fred 3 nights
Steve/Dirk 3 nights

| | | | | |
|-----------------|--------|----------------|------------------|----------------------------------|
| Dye in | Friday | mid morningish | actual - 1:30pm | (11:30 GMT) spirit time Fri 21st |
| change detector | Sat | noonish | detector removed | 2:30 GMT Fri 21st |
| " | " | Tues | " | " |
| " | " | week | Tues | " |
| " | " | ad | exp. | " |

single detector tied round boulder at top left of mossy under chute down from where water emerges white rock pit a slight pool to prevent dector being washed down into fill view of other spring users.

Dye detector in at Trea. To be removed at end of expd.

GSP

Gavin, Steve, Fred

18/7/89

Replaced the 3 ropes with a 200m and continued down to the bottom. Landed in largish chamber. Climb continue down to the bottom where the water disappears down a small rift (That Tuesday Afternoon Feeling). Possible ways on are the rift, climb down through the boulder choke or on pendulum into a parallel shaft about 25m up, on the right. Prussiked up to the top + met the others surveyed down. Beware! Boulders spontaneously fall off the walls. This area deserves another trip to have a look around, and then detachable

PS Fred + Steve re-rigged the ropes on Flying Rebellis on the way down. The black Marlow now leads to the main rift, the grey rope to GSP